



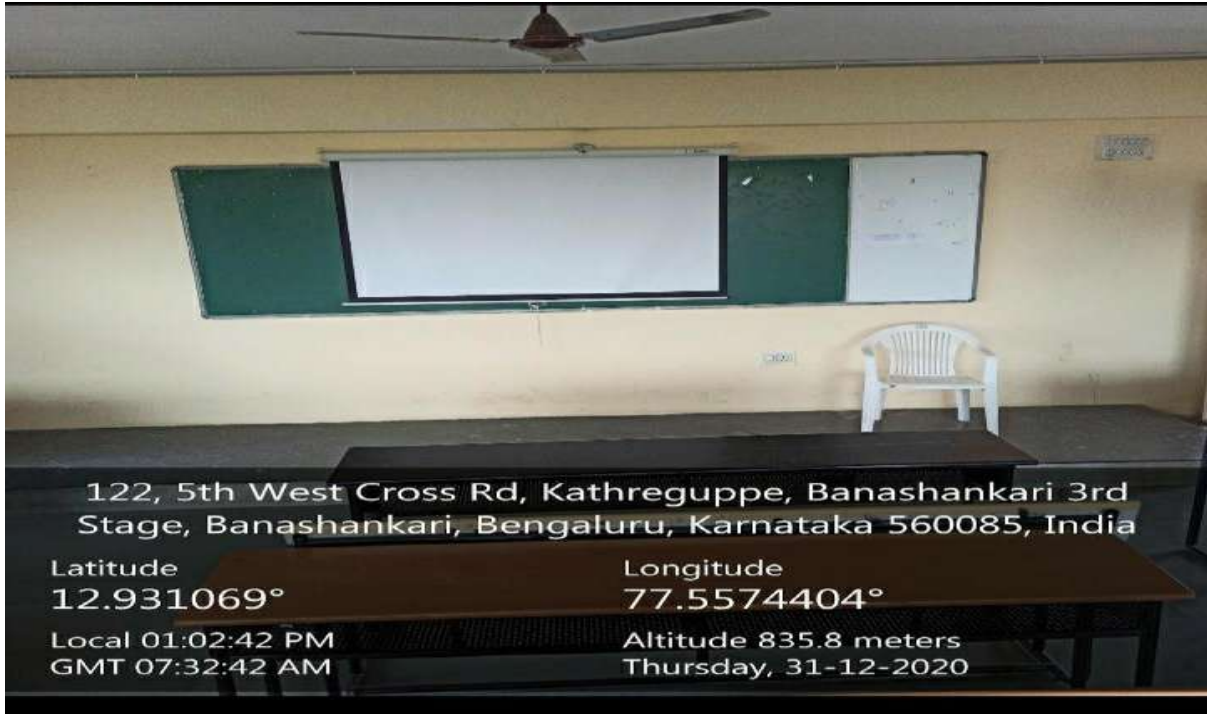
## SRI KRISHNA DEGREE COLLEGE

# 2(P) ITI LAYOUT, BSK 3rd stage Bangalore - 560085

(Affiliated Bengaluru City University)

Accredited By NAAC with "B" Grade & ISO Certified)

4.1.1 The institution has adequate infrastructure and physical facilities for teaching and learning viz.. classrooms, laboratories computing equipment etc.



ICT Enabled Class room



**ICT Enabled Class room**



**ICT Enabled Class room**




**ICT Enabled Class room**



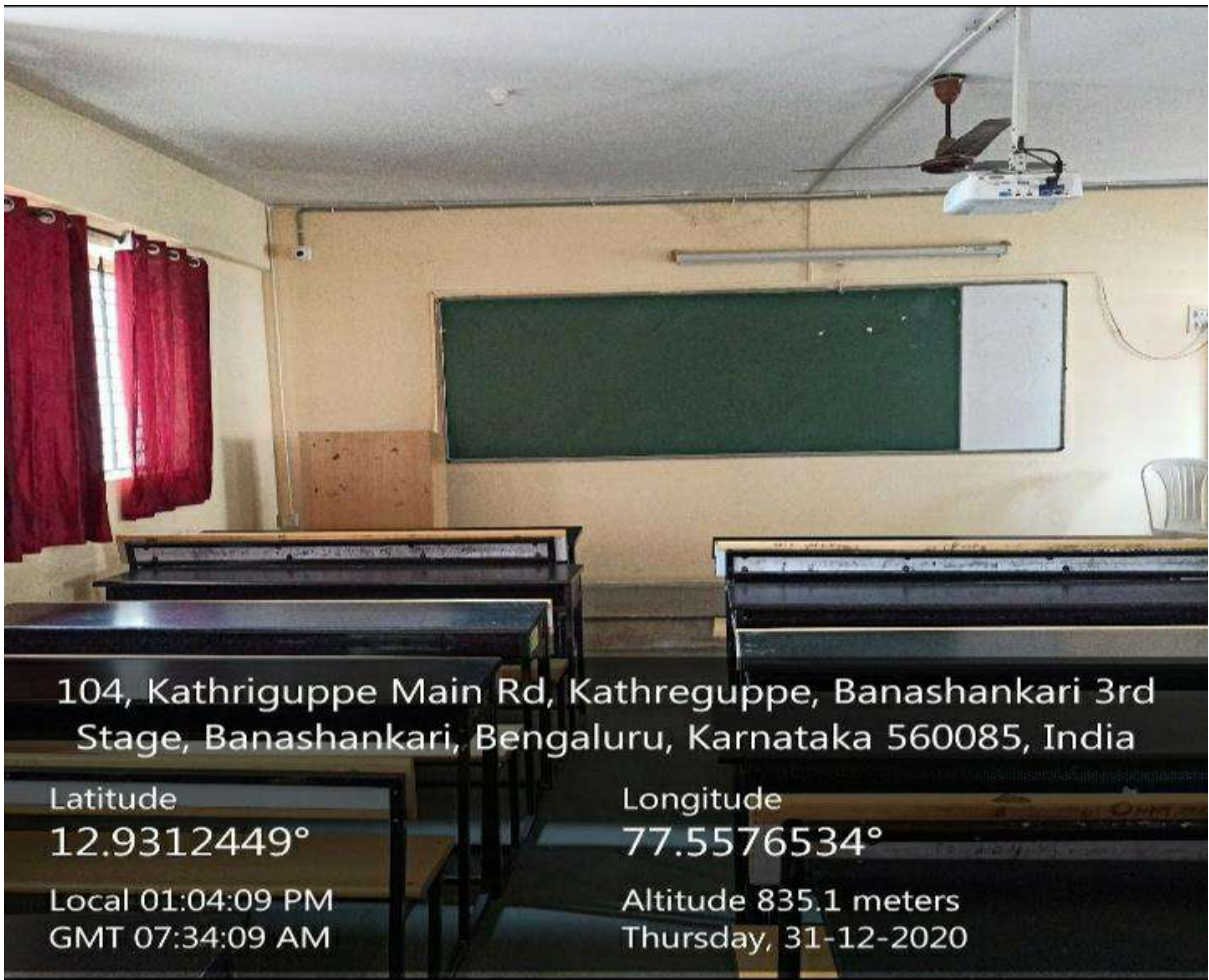
**ICT Enabled Class room**



**ICT Enabled Class room**



**ICT Enabled Class room**



**ICT Enabled Class room**



**ICT Enabled Class room**



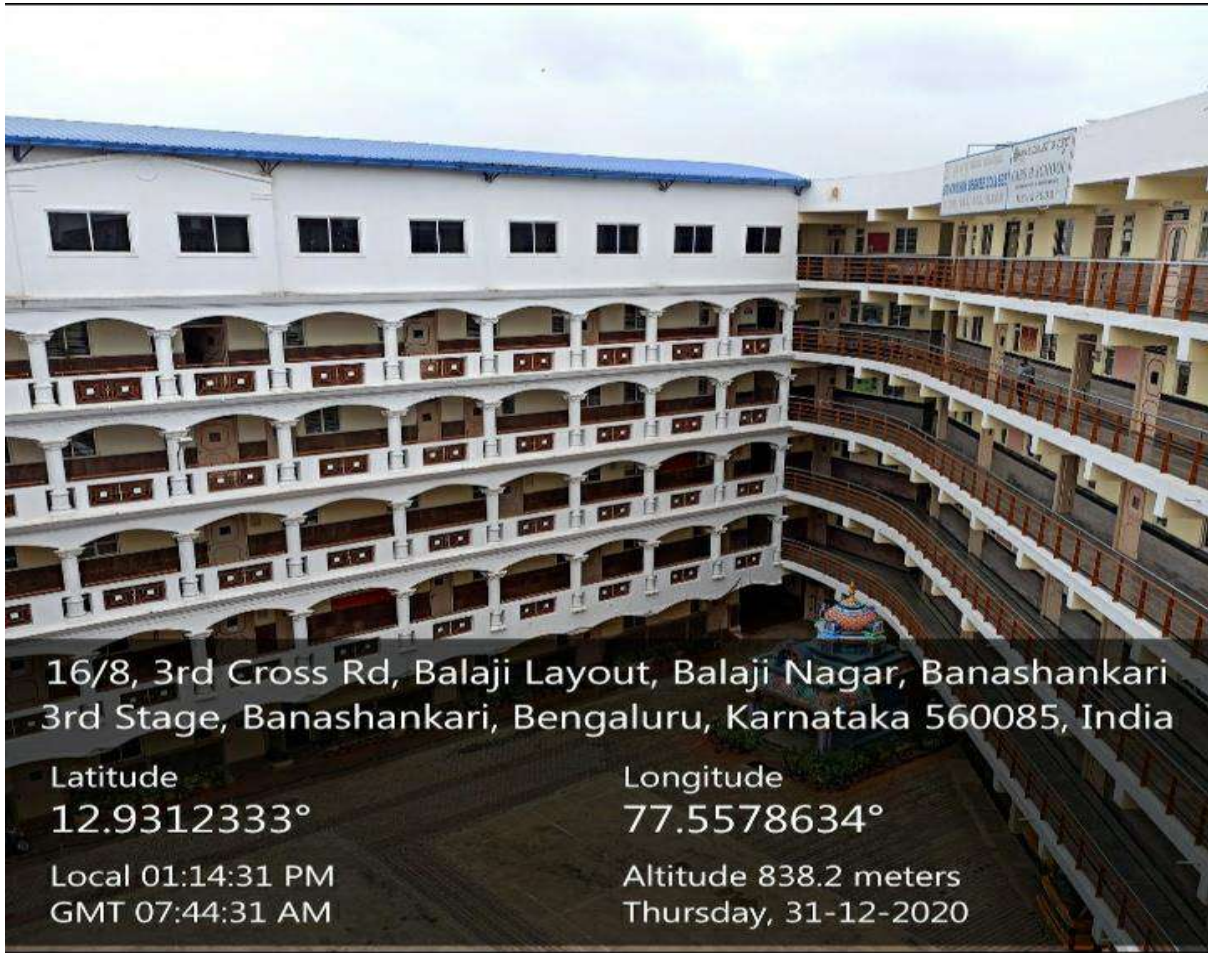
**ICT Enabled Class room**



**ICT Enabled seminar hall**



**ICT Enabled Class room**



Campus



Library



Library



Library



Library



Library




**Library**



**Computer lab**



Internet facility



Computer lab



**Language lab**



**Language lab**



**Language lab**



**Examination control room**



**Tutorial room**



**Open auditorium**



16/8, 3rd Cross Rd, Balaji Layout, Balaji Nagar, Banashankari  
3rd Stage, Banashankari, Bengaluru, Karnataka 560085, India

Latitude  
12.9311635°

Longitude  
77.557794°

Local 01:21:52 PM  
GMT 07:51:52 AM

Altitude 838.9 meters  
Thursday, 31-12-2020

### Ramps



122, 5th West Cross Rd, Kathreguppe, Banashankari 3rd  
Stage, Banashankari, Bengaluru, Karnataka 560085, India

Latitude  
12.9311221°

Longitude  
77.5577456°

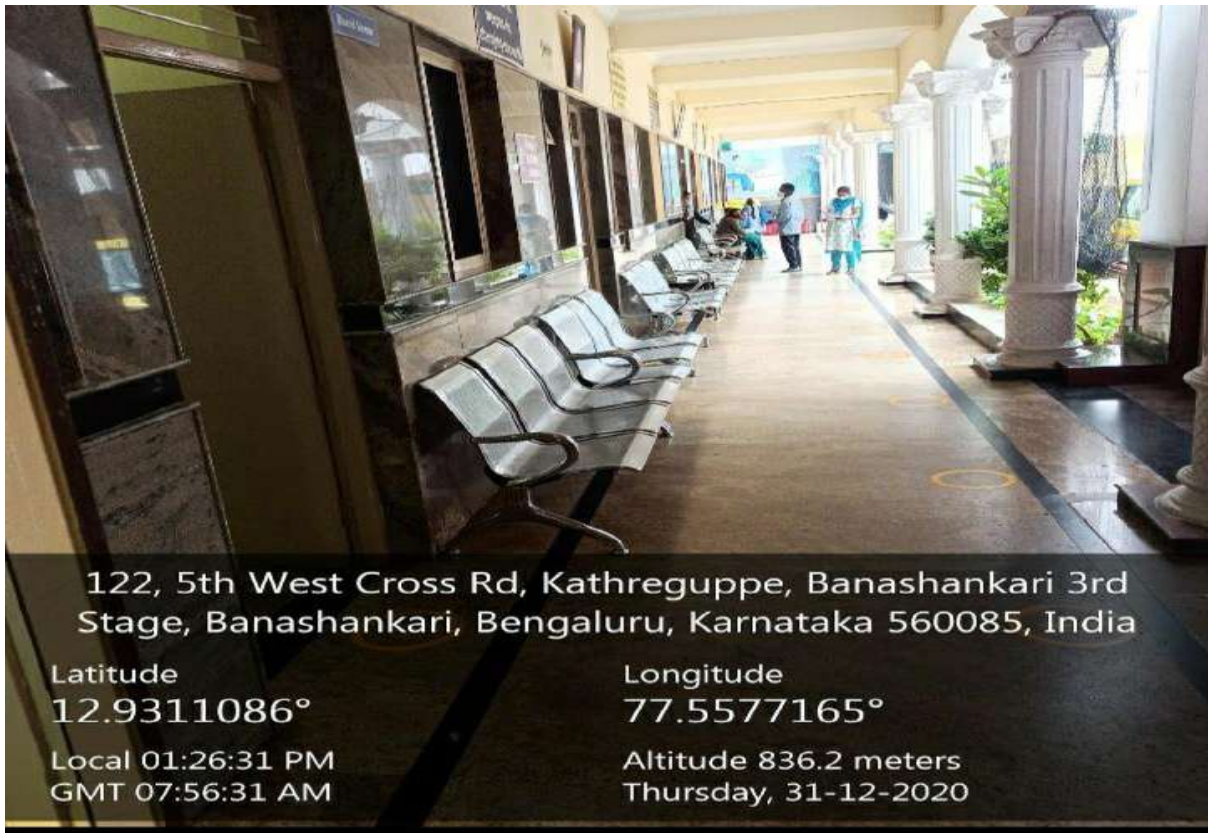
Local 01:23:16 PM  
GMT 07:53:16 AM

Altitude 836.2 meters  
Thursday, 31-12-2020

### Board room



**Elevator**



**Visitors lounge**



**Solar panels**



**Girls common room**



122, 5th West Cross Rd, Kathreguppe, Banashankari 3rd Stage, Banashankari, Bengaluru, Karnataka 560085, India

Latitude  
12.9309649°

Longitude  
77.5578142°

Local 01:07:05 PM  
GMT 07:37:05 AM

Altitude 786.2 meters  
Thursday, 31-12-2020

**Girls common room**



16/8, 3rd Cross Rd, Balaji Layout, Balaji Nagar, Banashankari 3rd Stage, Banashankari, Bengaluru, Karnataka 560085, India

Latitude  
12.9312595°

Longitude  
77.5579013°

Local 01:08:21 PM  
GMT 07:38:21 AM

Altitude 838.2 meters  
Thursday, 31-12-2020

**Gents restroom**



16/8, 3rd Cross Rd, Balaji Layout, Balaji Nagar, Banashankari 3rd Stage, Banashankari, Bengaluru, Karnataka 560085, India

Latitude  
12.9312474°

Longitude  
77.557909°

Local 01:09:48 PM  
GMT 07:39:48 AM

Altitude 838.2 meters  
Thursday, 31-12-2020

**Girls rest room**



9, 2nd Cross Rd, Balaji Layout, Balaji Nagar, Banashankari 3rd Stage, Banashankari, Bengaluru, Karnataka 560085, India

Latitude  
12.9312664°

Longitude  
77.5579133°

Local 01:10:06 PM  
GMT 07:40:06 AM

Altitude 838 meters  
Thursday, 31-12-2020

**Girls rest room**



**Rain water harvesting**



**Bus facility**



**Generator**



**Parking facility**



**Camera**




**Digital podium**



**Xerox machine**



**Water purifier**



**Park**



**Rest rooms**

## Other facilities





**Optra**



**ID Card printer**



**Cafeteria**

